

[Introduction](#)

These Primary Care Network (PCN) Health and Wellbeing profiles are designed to give an overview of the population's health and wellbeing, service activity and the community assets within the local area at a PCN level. They do not provide an indication of outcomes and should be considered as providing the context within which services and programmes might be commissioned or delivered.

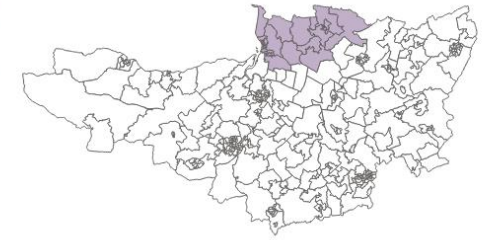
The document is intended to help PCNs identify priorities within their own area based on data and information about their own areas, registered patients and residents.

Where possible and appropriate the value for the selected PCN is shown with the Somerset overall value provided as a comparison.

These profiles will be reviewed on a regular basis to ensure they are as useful as possible. If you have any feedback about the profiles please contact PublicHealth@somerset.gov.uk

Somerset Primary Care Networks (PCNs)

MAP



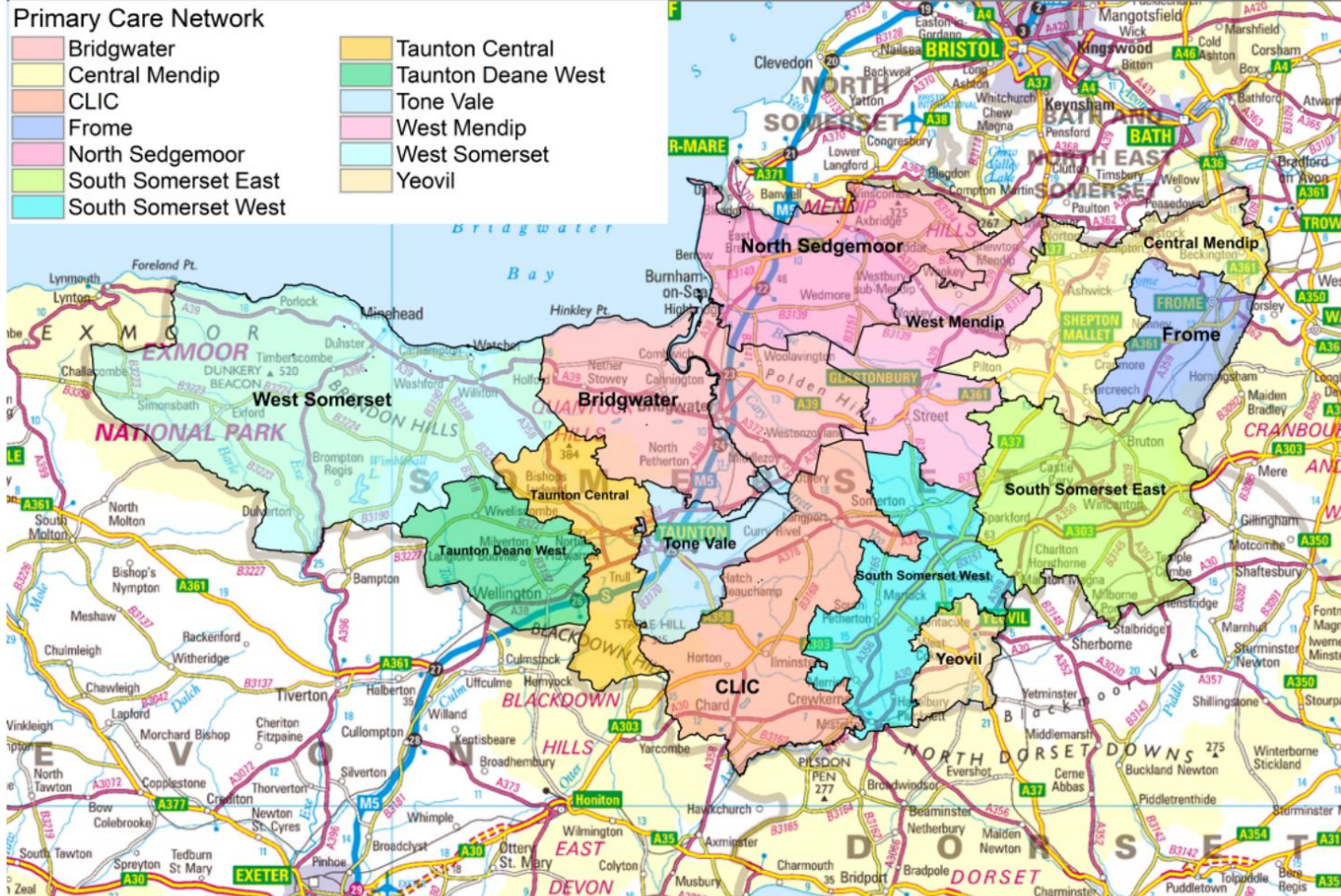
NORTH SEDGEMOOR PCN

Health and Wellbeing Profile

Detailed Map

Highlight Map

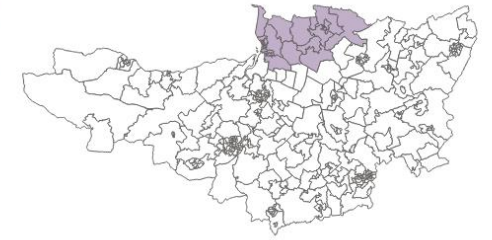
Practice & PCN Map



This map is reproduced from Ordnance Survey material with the permission of Ordnance Survey on behalf of the Controller of Her Majesty's Stationary Office © Crown copyright. Unauthorised reproduction infringes Crown copyright and may lead to prosecution or civil proceedings. Licence no. 100038382 (2020)

GP Practices

- AXBRIDGE SURGERY
- BRENT AREA MEDICAL CENTRE
- BURNHAM MEDICAL CENTRE
- CHEDDAR MEDICAL CENTRE
- HIGHBRIDGE MEDICAL CENTRE



NORTH SEDGEMOOR PCN



Health and Wellbeing Profile

District

Sedgemoor

Key Urban Areas

Burnham-on-sea/
Highbridge pop. 23k

Description

An area covering the Sedgemoor district council area north and west of Burnham-on-Sea and Highbridge.

Births per Year

334

Deaths per Year

576

Number of Households

20018

Number of Residents

47953

Rurality

	PCN	Somerset
Urban area	41%	31%
Rural village	39%	31%
Rural town	15%	25%
Unclassified	5%	13%

Density

	PCN	Somerset
Area (km2)	282	3451
Population per km2	170	163

Age and Sex

	PCN	Somerset
0-15	16%	18%
16-64	55%	58%
65+	29%	25%
Female	51%	51%
Male	49%	49%

Census 2011

	PCN	Somerset
Born in UK	96%	94%
Households with no car	14%	16%

Religion

	PCN	Somerset
Christian	66%	64%
No religion	25%	27%
Other religions	9%	9%

Ethnicity

	PCN	Somerset
White	98%	98%
Black, Asian & Minority	2%	2%

Somerset Primary Care Networks (PCNs)

NORTH SEDGEMOOR PCN



Health and Wellbeing Profile

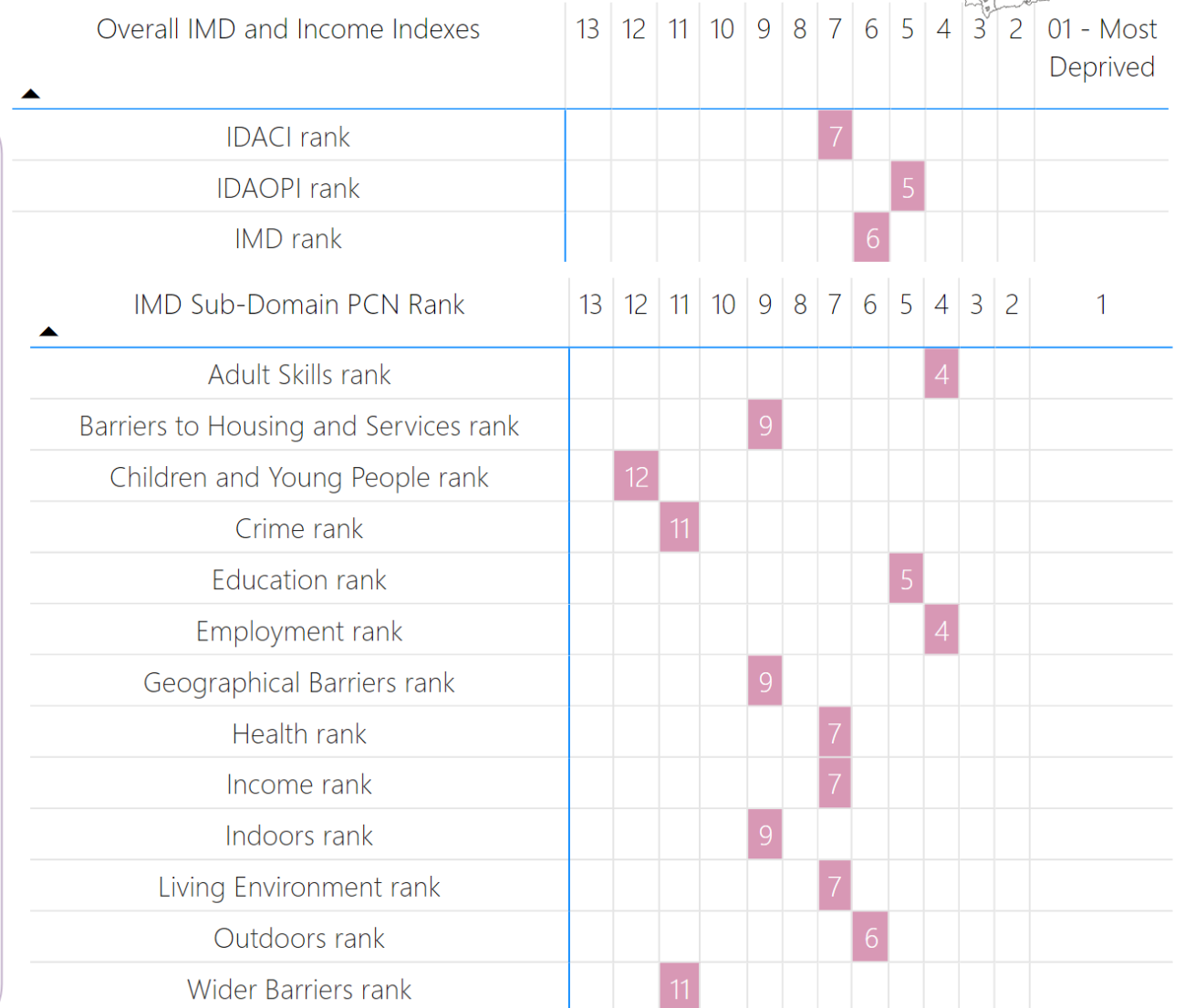
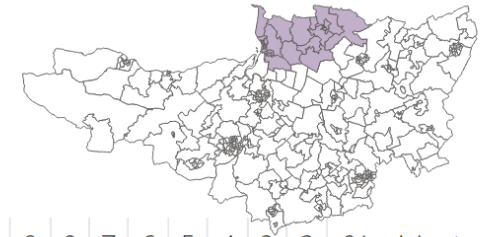
Core 20+5 Area (LSOAs within the most 20% deprived areas across England).

- Highbridge South East
- Highbridge South West

LSOA within the most deprived 20% of areas across Somerset but not across England

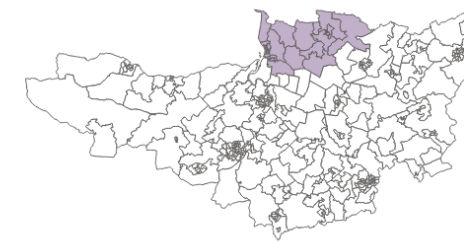
- Berrow
- Burnham Esplanade North
- Burnham Esplanade South
- Burnham South Central
- Highbridge North East
- Huntspill

Education Settings



Somerset Primary Care Networks (PCNs)

Children



NORTH SEDGEMOOR PCN



Health and Wellbeing Profile

Primary Pupils

6980

Secondary Pupils

6980

Pupil Premium -
Primary

6980

Pupil Premium -
Secondary

6980

Health Visiting

PCN Somerset

	PCN	Somerset
BF 6-8 Weeks	46%	54%
Good 2-2.5y development	64%	55%
Universal Partnership Proportion	2%	2%
Universal Plus Proportion	9%	9%
Universal Proportion	65%	66%

National Child Measurement Programme

PCN Somerset

	PCN	Somerset
Reception Excess Weight	23%	23%
Reception Very overweight	9%	10%
Year 6 Excess Weight	32%	32%
Year 6 Very overweight	19%	17%

School Census

PCN Somerset

	PCN	Somerset
English	94%	91%
Free School Meals Primary and Middle	15%	17%
Free School Meals Secondary and All-Through	14%	16%
Polish	1%	3%
Portuguese	0%	1%
Romanian	0%	1%
SEND Primary and Middle	9%	13%
SEND Secondary and All-Through	9%	14%

Vulnerability Factors (rate per 10,000)

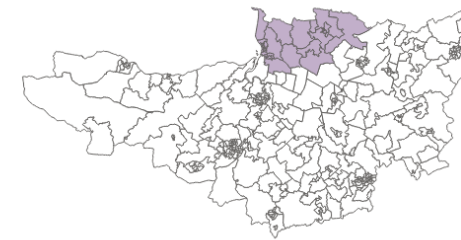
PCN Somerset

	PCN	Somerset
Child Protection Plan	67	127
Child Reported Missing	35	75
NEET	62	120
Permanent exclusion	9	22
Persistent Absence	399	835
Pupil referral unit	40	77
Referral to getset or Team8	205	369
Young Carer	4	9

Ofsted

PCN Somerset

	PCN	Somerset
Grade 5 or above in English & Maths GCSEs	50%	39%
School leaver destination of education or employment	97%	95%



NORTH SEDGEMOOR PCN



Health and Wellbeing Profile

Prevalence (QOF Registers) PCN Somerset

	PCN	Somerset
Any long-term condition (16+)	62%	55%
Hypertension	19%	17%
Smoking	17%	17%
Obesity	12%	12%
Diabetes	9%	7%
Asthma	7%	7%
Cancer	5%	4%
CHD	5%	4%
CKD	4%	5%
Atrial fibrillation	4%	3%
COPD	3%	2%
Stroke	3%	2%
Depression	2%	2%
Dementia	1%	1%
Rheumatoid Arthritis	1%	1%
Heart Failure	1%	1%
PAD	1%	1%
Epilepsy	1%	1%
Mental Health	1%	1%
Osteoporosis	1%	1%
Learning disability	1%	1%

Screening PCN Somerset

	PCN	Somerset
Cervical Cancer Screening	77%	75%
Bowel Cancer Screening	66%	67%
Breast Cancer Screening	56%	70%

Economically Active PCN Somerset

	PCN	Somerset
Economically active female	72%	79%
Economically active male	69%	83%

Hospital Activity (rate per 10,000) PCN Somerset

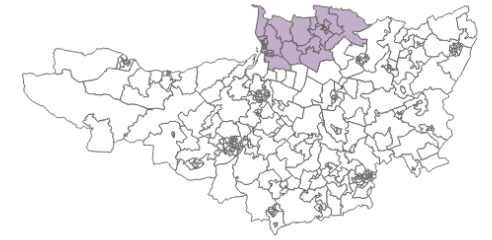
	PCN	Somerset
Accident + Emergency Arrivals	4571	4162
Acute Care Bed Days	12887	11132
Elective Admissions	1730	1539
Emergency Admissions	1462	1508
Outpatient First Attendances	3605	3430

Adult Social Care (rate per 10,000) PCN Somerset

	PCN	Somerset
Direct Contacts	409	374
Notification 2s	65	44

Vulnerability Factors (rate per 10,000) PCN Somerset

	PCN	Somerset
Adult with a Proven Offence	229	415
Households on assisted bin registered rate per 10000 households	250	217
Number of 65's living alone rate per 10000 households	1962	1476



NORTH SEDGEMOOR PCN



Health and Wellbeing Profile

[Primary Schools](#)

Axbridge Church of England First School Academy
Berrow Church of England Primary School
Brent Knoll Church of England Primary School
Burnham-On-Sea Community Infant School
Cheddar First School
Churchfield Church School
Draycott & Rodney Stoke Church of England First School
East Brent Church of England First School
East Huntspill School
Lymsham Church of England Academy
Mark First and Pre-School CE Academy
Priddy Primary School
Shipham Church of England First School
St Andrew's Church of England Voluntary Controlled Junior School
St Joseph's Catholic Primary and Nursery School
Weare Academy First School
Wedmore First School Academy
West Huntspill Community Primary School

[Secondary, Middle and All Through Schools](#)

Fairlands Middle School
Hugh Sexey Church of England Middle School
The King Alfred School an Academy
The Kings of Wessex Academy

[Children Centres](#)

Burnham-On-Sea Building
Cheddar Building
Sedgemoor North

[Private Schools](#)

None

[Special Schools](#)

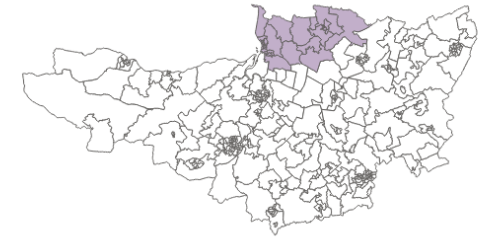
Sedgemoor Manor

[Further Education](#)

Bridgwater and Taunton College
Somerset, Skills & Learning

[Pupil Referral Units](#)

None



NORTH SEDGEMOOR PCN



Health and Wellbeing Profile

[GP Practices](#)

AXBRIDGE SURGERY
BRENT AREA MEDICAL CENTRE
BURNHAM MEDICAL CENTRE
CHEDDAR MEDICAL CENTRE
HIGHBRIDGE MEDICAL CENTRE

[Dentists](#)

Burnham House Dental Partnership, 13 Abingdon Street, Burnham-On-Sea
Cheddar Dental Practice, The Barrows, Cheddar
Lymphsham Dental Partnership, 13 Abingdon Street, Burnham-On-Sea
Parkfield Dental Surgeries, Brent Road, Burnham-On-Sea
Taylor Watts And Slabbert Dental, 28 College Street, Burnham-On-Sea
Wedmore Dental Practice, Coronation House, Wedmore (Private only)

[Opticians](#)

A H Meyrick Ltd, 31 High Street, Burnham-On-Sea
D J Bull Optometrists Ltd, 41 High Street, Burnham-On-Sea
E W Heath Opticians, 27 College Street, Burnham-On-Sea
Specsavers, 3 High Street, Burnham-On-Sea
Thinking Opticians, Bath Street, Cheddar
Thinking Opticians, Union Street, Cheddar

[Pharmacies](#)

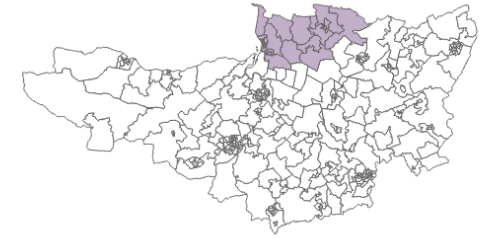
Axbridge Pharmacy, Axbridge
Boots Pharmacy, Burnham-On-Sea
Day Lewis Pharmacy, Berrow
Day Lewis Pharmacy, Burnham-On-Sea
Lloyds Pharmacy, 22 Market Street, Highbridge
Lloyds Pharmacy, Pepperall Road, Highbridge
Tesco In Store Pharmacy, Burnham-On-Sea
Tout's Pharmacy, Cheddar
Wedmore Pharmacy, Wedmore
Well Pharmacy, Burnham-On-Sea

[Hospitals & MIUs](#)

Burnham-on-Sea MIU

Somerset Primary Care Networks (PCNs)

Community Assets



NORTH SEDGEMOOR PCN



Health and Wellbeing Profile

[Air Quality Managemnet Sites](#)

None

[Community Anchors](#)

None

[Railway Stations](#)

Highbridge

[Library Services](#)

Burnham-on-Sea Library
Cheddar Library

[Community Events](#)

Burham-on-Sea/Highbridge Carnival
Burnham Festival

[Sports Centres](#)

King Alfred Sports Centre

[Notable Landmarks](#)

Cheddar Gorge

[Conservation Areas](#)

Mendip Hills AONB

[Theatres and Cinemas](#)

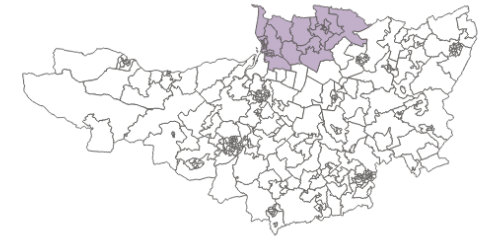
The Princess Theatre and Arts Centre, Burnham
The Roxy, Axbridge

[Major Roads](#)

A371 from Cheddar to Weston-Super-Mare
M5 J22 Burnham-on-Sea

[Welfare Advice](#)

No Citizens Advice in area



[The Population](#)

Number of residents - ONS 2019

Births - Nomis Live Births for small geographic areas 2019

Deaths - Nomis Mortality statistics 2019

Sex and age breakdown - ONS 2019

Ethnicity, Religion and Born in UK - Census 2011

State school children first language - School census Oct 2020

Health Visiting caseload - Somerset County Council 2019/20

Pupil premium - DFE July 2020

[Public Health](#)

Breastfeeding - Somerset County Council 2019/20

Overweight/excess weight - NCMP 2019/20

Adult risk factors - Fingertips 2019

Preventative activities - Fingertips 2019

Health usage - Somerset CCG 2019

Adult social care - Somerset County Council 2019/20

GPs - NHS digital Nov 2020

People living with disease - Fingertips 2019

Health resources - NHS digital Nov 2020

[Vulnerability Factors](#)

Over 65s living alone - Census 2011

Assisted Bin Register - 2019

Getset or Team8 referral - 2015 to Feb 2021

Adult with proven offence - 2015 to Feb 2021

Child protection plan - 2012 to Feb 2021

Child reported missing - 2013 to Feb 2021

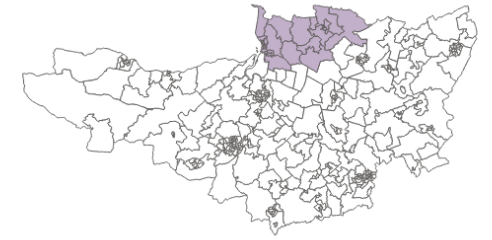
NEET - 2015 to Feb 2021

Permanent exclusion - 2015 to Feb 2021

Persistent absence - 2017 to Feb 2021

Pupil referral unit - 2014 to Feb 2021

Young Carer - 2020 to Feb 2021



NORTH SEDGEMOOR PCN



Health and Wellbeing Profile

[Education & Employment](#)

Good level of development - Somerset County Council 2019/20

Pupils - School Census Oct 2020

Free school meals - School Census Oct 2020

SEND - School Census Oct 2020

GCSE results - Ofsted 2019

School leaver destinations - Ofsted 2019

Economically active - Oct 2019 - Sep 2020

School list - DFE Jan 2021

[Environment](#)

Number of households - Census 2011

Area breakdown - Census 2011

Railway stations - refreshed Jan 2021

Major roads - refreshed Jan 2021

Notable landmarks - refreshed Jan 2021

Conservation areas - refreshed Jan 2021

Air quality management sites- refreshed Jan 2021

[Deprivation](#)

Index of Multiple Deprivation (IMD) 2019